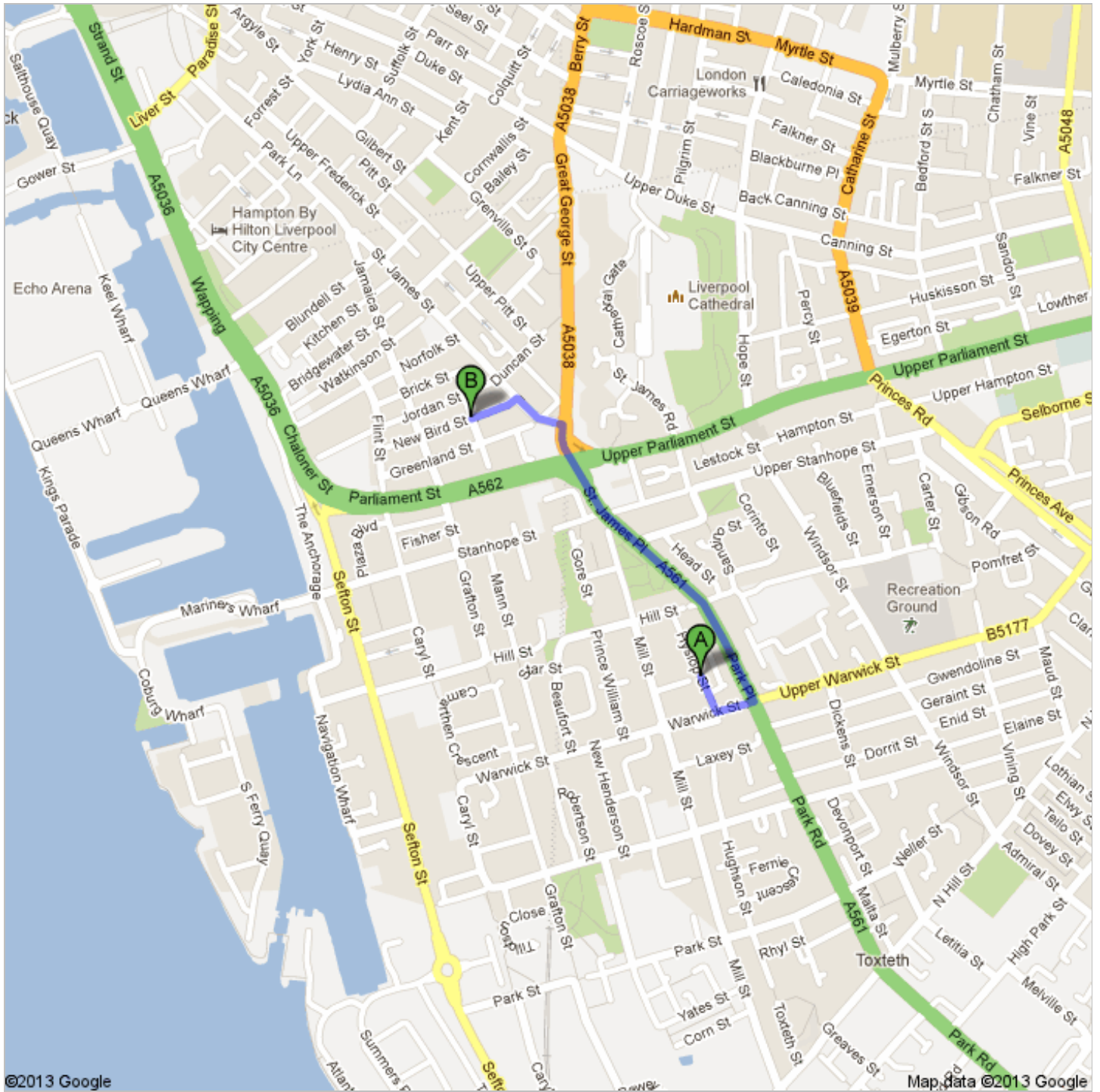









Directions to Newhall St, Liverpool, Merseyside L1, UK
0.6 mi – about 3 mins




©2013 Google

Map data ©2013 Google

 7 Hyslop St, Liverpool, Merseyside L8, UK

-
- | | |
|---|---------------------------|
| 1. Head southeast on Hyslop St toward Chesney Close | go 233 ft
total 233 ft |
|  2. Turn left onto Warwick St | go 233 ft
total 466 ft |
|  3. Take the 1st left onto A561
About 1 min | go 0.3 mi
total 0.4 mi |
| 4. Continue onto Great George St/A5038 | go 226 ft
total 0.5 mi |
|  5. Turn left onto Greenland St/A561
Continue to follow A561 | go 328 ft
total 0.5 mi |
|  6. Turn left onto New Bird St | go 302 ft
total 0.6 mi |

 Newhall St, Liverpool, Merseyside L1, UK

These directions are for planning purposes only. You may find that construction projects, traffic, weather, or other events may cause conditions to differ from the map results, and you should plan your route accordingly. You must obey all signs or notices regarding your route.

Map data ©2013 Google

Directions weren't right? Please find your route on maps.google.co.nz and click "Report a problem" at the bottom left.